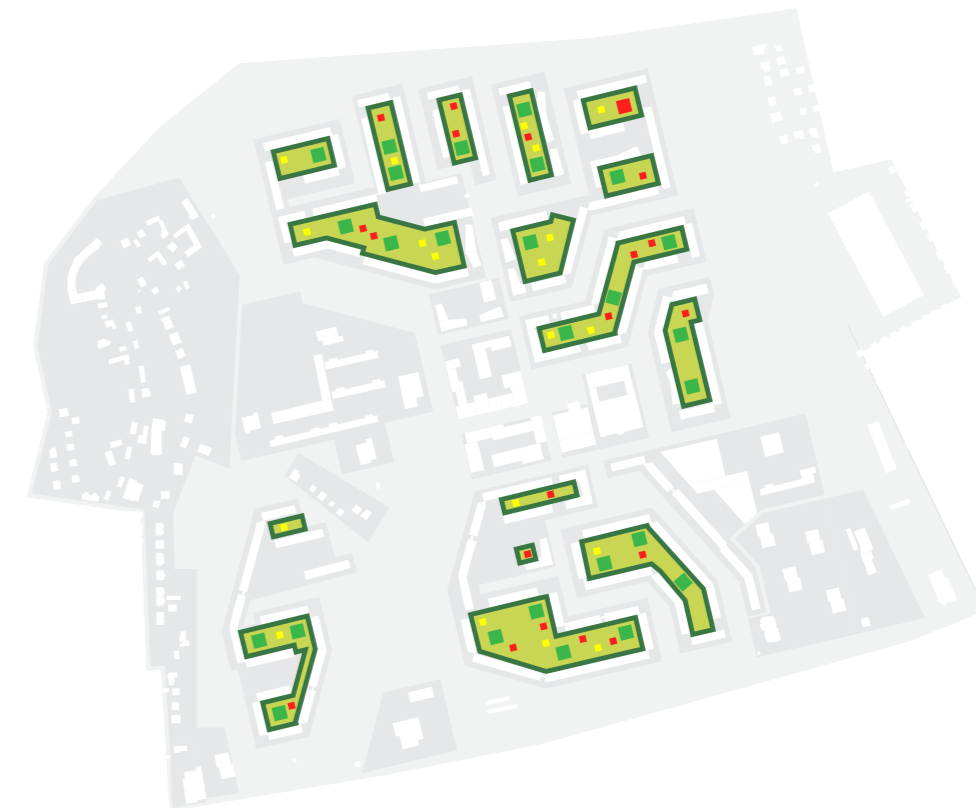
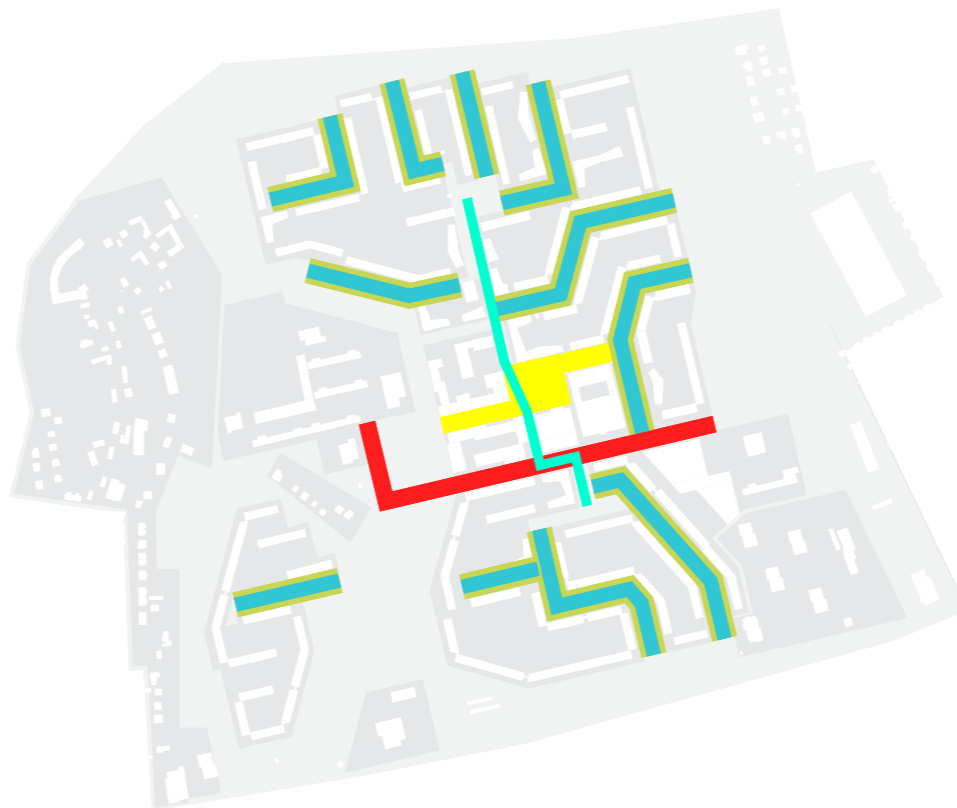


ZO258



- Green loop with solidarity agriculture
- Solidarity agriculture field
- Shared allotment garden with agricultural land

- Solidarity living streets**
 - Shared bikes and cargo bikes
 - Neighborhood shed with mobile furniture and playground equipment
 - Open spaces for various uses
- Shared front garden zone**
 - Shared front garden
 - Community meeting point at the entrances


- Solidarity urban center**
 - Shared space for a common good market
 - Shared market modules
 - Books and gift box
- Green school campus educational trail**
 - Shared greenhouses
 - Covered student stands
- Green connector**

- Solidarity courtyard with private garden zone**
- Shared allotment garden with agricultural land**
- Neighborhood playground**
- Neighborhood meeting place**

Solidarity agriculture

Solidarity concept for living streets

Solidarity concept for lively courtyards



Neighborhood shed with mobile furniture and playground equipment

Solidarity living streets on traffic-calmed street spaces with shared bikes and cargo bikes

Neighborhood shed with mobile furniture and playground equipment

Open spaces for various uses



Solidarity living streets with open and green spaces

New solidarity infrastructure with traffic-calmed street spaces

Public connection

Mobile station

Bicycle bridge

K7 K8

K9 K10

Destruction of residential buildings in the quarter center and new construction of compact multi-story buildings

New construction of the school and establishment of communal areas in the residential buildings




Solidarity urban center with shared space for a common good market

Shared market modules

Books and gift boxes

Green school campus educational trail with shared greenhouses

Covered student stands



New bicycle connection with bicycle bridge


Implementation of photovoltaics on the roofs and facades

Open floor plans of the new buildings in the solidarity urban center

E3 E4

E5 E6

E7 E8 E9




Self-sufficiency in food for residents and visitors

Mixed use and busy quarter center

Good educational children and youth and further education for adults with working opportunities

Private open spaces in the neighborhood

Non-financial freedom for the local common good economy



Better living conditions through visual upgrading of the apartment blocks and solidarity first floors

The street as a playground

Lively residential streets and spontaneous gatherings with neighbors with a piazza microclimate

Connected students with diverse interests



Health benefits for residents and reduction of CO2 emissions

Fair, convenient and safe bicycle connection to the surrounding area


Affordable and green energy

Minimal increases due to open floor plans


RK3 RK2 RK1 RK4 RK5

RK6 RK5 RK7 RK8 RK9 RK6

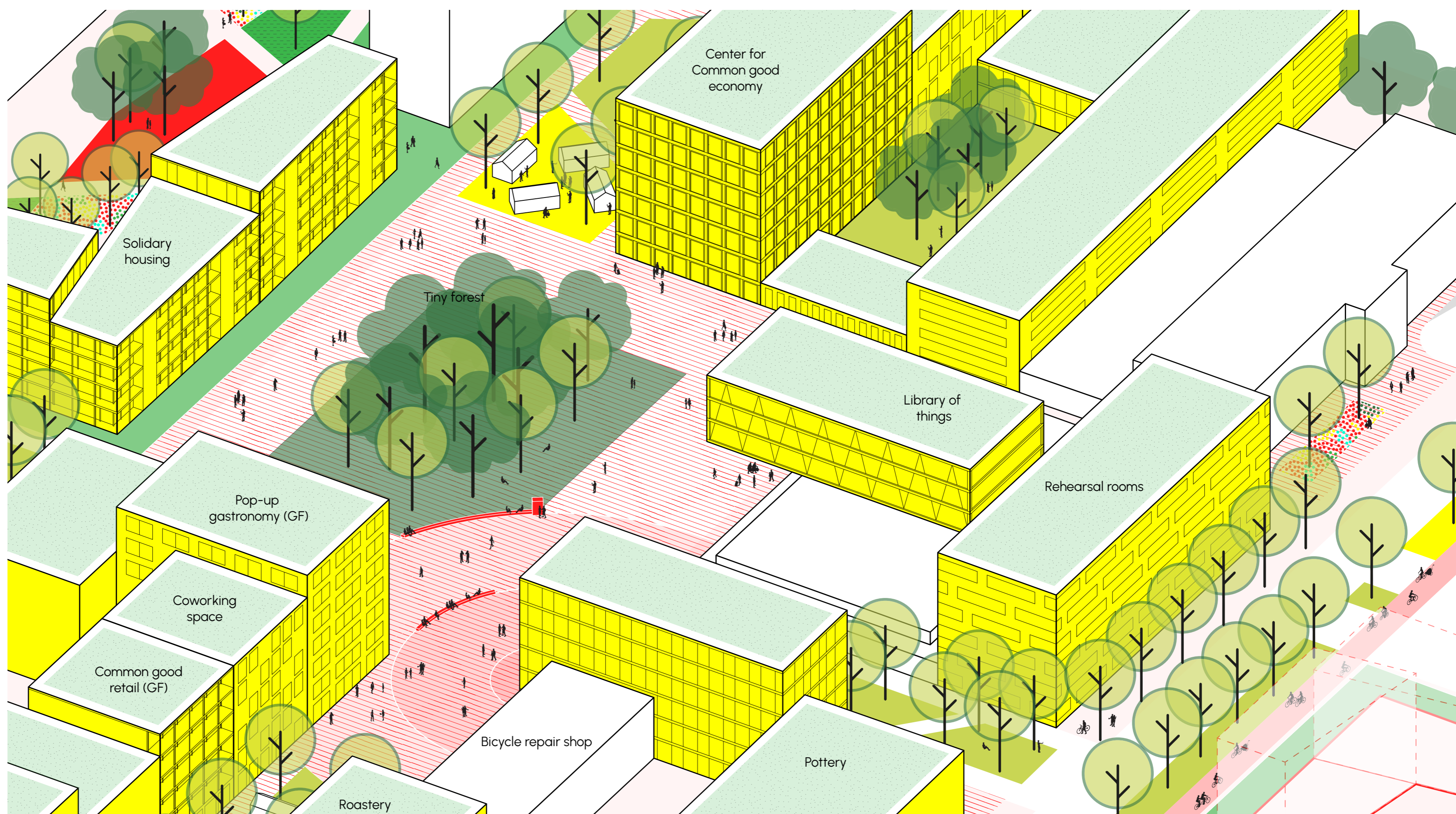
RK10 RK7 RK8 RK9



- Housing
- Solidarity use / common good
- Common good office space
- Common good retail/Manufacturing
- Shared green spaces



- existing building
- stock up
- extension
- new



Urban design detail neighbourhood centre, scale 1 : 500